






LEGEND

-  Darling Scarp Boundary
-  Subject Area (Maddington - Kenwick Strategic Area) MKSEA
-  Bush Forever Sites in the MKSEA
-  Eastern Swan Coastal Plain Boundary
-  Major Watercourses

MAJOR GEOMORPHIC UNITS

-  Darling Scarp
-  Ridge Hill Shelf
-  Pinjarra Plain
-  Bassendean Dunes

VEGETATION COMPLEXES

DARLING PLATEAU	
28	Darling Scarp Complex
SWAN COASTAL PLAIN	
29	Forrestfield Complex (Ridge Hill Shelf)
32	Guildford Complex
33	Swan Complex
40	Cannington Complex
42	Southern River Complex
44	Bassendean Complex - Central and South

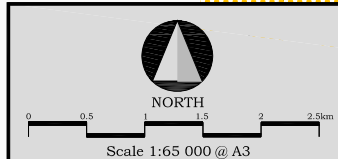


FIGURE 8 - MADDINGTON-KENWICK STRATEGIC EMPLOYMENT AREA
 Vegetation Complexes of the Swan Coastal Plain
 (adapted from Heddle et al. 1980)

Date: July 2009

Tauss, C and Weston, A.S. (2010). The flora, vegetation and wetlands of the Maddington - Kenwick Strategic Employment Area. A survey of rural lands in the vicinity of the Greater Brixton St Wetlands. Report to the City of Gosnells, Western Australia