
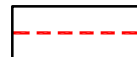


**LEGEND**

 STUDY AREA

 BUSH FOREVER

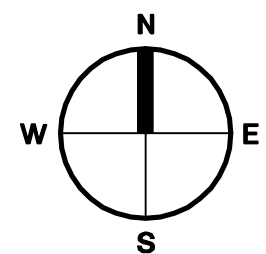
**GEOMORPHIC WETLAND MAPPING**

 CONSERVATION

 RESOURCE ENHANCEMENT

 MULTIPLE USE

1:15000 



**CITY OF GOSNELLS  
MADDINGTON / KENWICK STRATEGIC INDUSTRIAL AREA  
FIGURE 6 : GEOMORPHIC WETLANDS MAPPING**