
















**LEGEND**

-  Proposed Maddington - Kenwick Strategic Industrial Area
-  Cadastral Boundaries

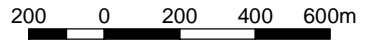
**Soil Types**

-  Cs : SANDY CLAY
-  Csg : GRAVELLY SANDY CLAY
-  GR-GN : GRANITES - GNEISSES
-  LS5 : LIMESTONE - MUCHEA
-  Mgs2 : GRAVELLY SILT
-  Ms4 : SANDY SILT
-  Msc1 : CLAYEY SANDY SILT
-  S8 : SAND - BASSENDEAN
-  S10 : SAND
-  S12 : SAND - YOGANUP
-  Sc : CLAYEY SAND
-  Scg : GRAVELLY CLAYEY SAND
-  Sp1 : PEATY SAND

Soil types based on Map Units of the Environmental Geology Series (Geological Survey of Western Australia 1996)

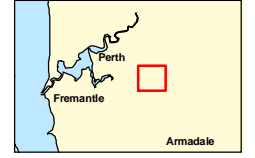
NOTE THAT POSITIONAL ERRORS CAN BE > 5M IN SOME AREAS AERIAL PHOTOGRAPHY SOURCED FROM DLI - SEPT 2004

**SCALE**



**1:20000 at A3**

**LOCALITY MAP**



**Perth - Metro Area**

**COPYRIGHT**

THIS DOCUMENT IS AND SHALL REMAIN THE PROPERTY OF GHD PTY LTD. THIS DOCUMENT MAY ONLY BE USED FOR THE PURPOSE FOR WHICH IT WAS COMMISSIONED AND IN ACCORDANCE WITH THE TERMS OF ENGAGEMENT FOR THE COMMISSION. GHD DOES NOT HOLD ANY RESPONSIBILITY ON THE MISUSE OF THIS DOCUMENT.

CREATED BY	CHECKED	APPROVED
CD	KN	D. HORN

HORIZONTAL DATUM: GDA94 PROJECTION: MGA ZONE 50

HEIGHT DATUM: METADATA RECORDED:

DATE	FILE LOCATION
01.02.05	N:\6115248\GIS\MXDS\6115248-G8_Rev_1.mxd
REVISION	DRAWING NO
0	6115248-G8



**MADDINGTON - KENWICK SIA FEASIBILITY STUDY**

**Figure 2  
Soil Types**