

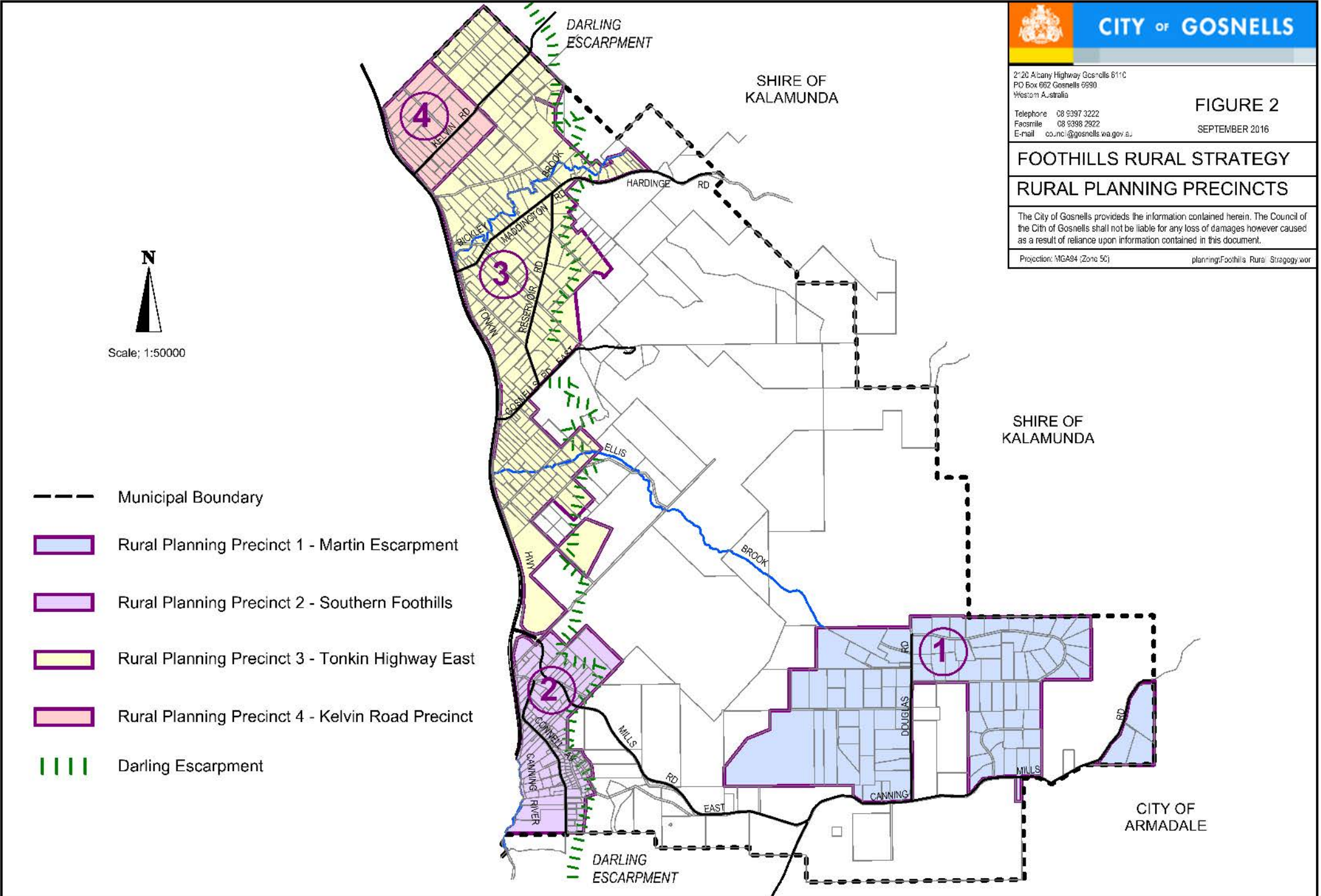
FOOTHILLS RURAL STRATEGY

RURAL PLANNING PRECINCTS






The City of Gosnells provides the information contained herein. The Council of the City of Gosnells shall not be liable for any loss of damages however caused as a result of reliance upon information contained in this document.

Projection: MGA84 (Zone 5c)

planning\Foothills Rural Strategy\wor



Scale: 1:50000

-  Municipal Boundary
-  Rural Planning Precinct 1 - Martin Escarpment
-  Rural Planning Precinct 2 - Southern Foothills
-  Rural Planning Precinct 3 - Tonkin Highway East
-  Rural Planning Precinct 4 - Kelvin Road Precinct
-  Darling Escarpment