












LEGEND

-  SOUTHERN RIVER ODP PRECINCT 1 BOUNDARY
-  AREAS TO BE ADOPTED
-  AREAS SUBJECT TO FUTURE DETAILED PLANNING

LEGEND

-  O.D.P. BOUNDARY
-  400 METRE WALKABLE CATCHMENT
-  PUBLIC OPEN SPACE
-  RESIDENTIAL R20
-  RESIDENTIAL DENSITY GREATER THAN R20
-  MIXED USE
-  SUBJECT TO FUTURE PLANNING



 **CITY OF GOSNELLS**

Copyright City of Gosnells 2003

2120 Albany Highway Gosnells 6110 Telephone 08 9391 3222
 PO Box 662 Gosnells 6990 Facsimile 08 9398 2922
 Western Australia E-mail council@gosnells.wa.gov.au

**SOUTHERN RIVER PRECINCT 1 OUTLINE DEVELOPMENT PLAN
 PRECINCTS 1A AND 1D**

The City of Gosnells provides the information contained herein. The Council of the City of Gosnells shall not be liable for any loss or damages howsoever caused as a result of reliance upon information contained in this document.

FILE No.0D\SR\ODS1 1A_1D_WAPCAApproved GRID MGA94 (Zone 50) SCALE A4 1:10000 A2 1: 5000

Western Australian Planning Commission
 Approved: 25 May 2005